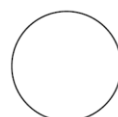
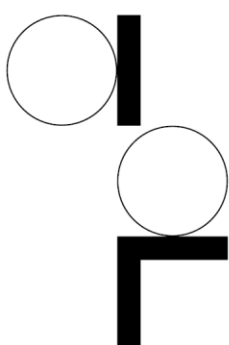
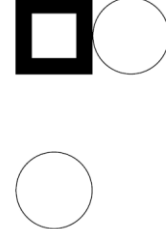
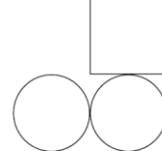


Electoral Boundaries

Release Report
February 2022





Disclaimer

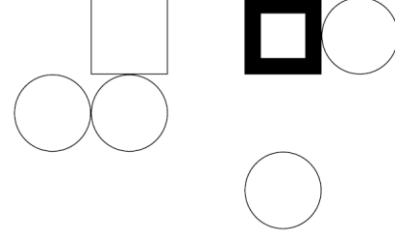
Geoscape Australia believes this publication to be correct at the time of printing and does not accept responsibility for any consequences arising from the use of the information herein. Readers should rely on their own skill and judgement to apply information to particular issues.

This work is copyright. Apart from any use as permitted under the Copyright Act 1968, no part may be reproduced by any process without prior written permission of Geoscape Australia.



Contents

1. Introduction.....	4
1.1. Document Purpose	4
1.2. References.....	4
1.3. Contact	4
2. Overview.....	5
2.1. Release Summary	5
3. Change Notifications	6
3.1. Enhancements	6
3.2. Notification of Change	6
4. Issues.....	7
4.1. New Issues	7
4.2. Resolved Issues	7
4.3. Known Issues	7
5. Future Considerations	8
Annex A – Release Counts.....	9



1. Introduction

Electoral Boundaries is a spatial representation of Australia's electoral divisions or electorates. Electoral Boundaries are based on government data provided by the Commonwealth and State/Territory Governments. Electoral Boundaries aggregates the representations unique to each jurisdiction into a consistent seamless representation of the electoral divisions of Australia.

Geoscape welcomes your feedback on the Electoral Boundaries product. We also publish regular product development updates on our website (www.geoscape.com.au).

1.1. Document Purpose

This document provides a description of the issues, changes, features, updates and statistics relating to the applicable Electoral Boundaries release. This document should be read in conjunction with the current Electoral Boundaries Product Description.

1.2. References

- Electoral Boundaries Product Description
- Geoscape Data (geoscape.com.au/data/administrative-boundaries/)

1.3. Contact

Geoscape Australia Support

Geoscape Australia Limited

Email: support@geoscape.com.au

Portal: support.geoscape.com.au

Web: www.geoscape.com.au



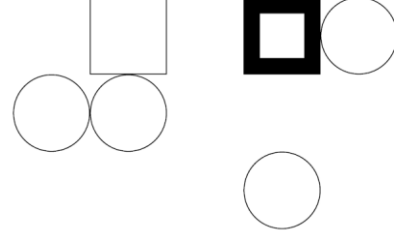
2. Overview

2.1. Release Summary

This product was released to customers on the **21st February, 2022** with data extracted on the 15th of February, 2022.

- This release is a full national data population for the Electoral Boundaries product, described by the Electoral Boundaries Product Description.
- Release highlights:
 - Introduction of newly redistributed Commonwealth Electoral Boundaries for Victoria and Western Australia.

Any issues that have been identified for this release are described in the Issues section.



3. Change Notifications

3.1. Enhancements

Newly redistributed Commonwealth Electoral Boundaries for Victoria and Western Australia have been introduced to the Commonwealth Electoral Boundary theme. These relate to redistributions that occurred in 2021 for the 2022 federal election.

For Victoria, the new Commonwealth Electoral Boundary with name of 'HAWKE' has been added. No VIC boundaries have been retired. A number of spatial changes to polygons have occurred for this redistribution.

For Western Australia, the Commonwealth Electoral Boundary with name of 'STIRLING' has been retired. A number of spatial changes to polygons have occurred for this redistribution.

3.2. Notification of Change

No notifications.



4. Issues

4.1. New Issues

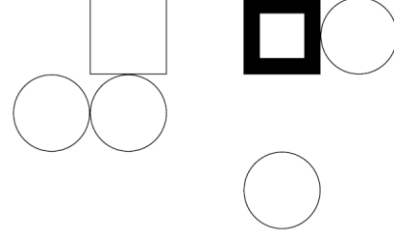
No new issues to note.

4.2. Resolved Issues

No resolved issues to note.

4.3. Known Issues

No known issues to note.



5. Future Considerations

This section outlines enhancements under consideration, but not planned into a specific release. For further details on these please contact Geoscape Australia Support. Contact details are provided in Section 1.3.

Enhancements of datasets are ongoing, currently there are no specific changes planned for upcoming releases.

Annex A – Release Counts

Total Electoral Boundaries counts have been listed in the table below.

TABLE NAME	ACT	NSW	NT	OT	QLD	SA	TAS	VIC	WA	TOTAL
STATE_ELECTORAL	10	188	50	-	182	96	20	192	130	868
STATE_ELECTORAL_POLYGON	10	929	76	-	191	852	1,172	220	970	4,420
COMM_ELECTORAL	3	47	2	-	30	10	5	39	15	151
COMM_ELECTORAL_POLYGON	37	273	267	-	40	223	1,971	117	2,612	5,540